






-  Kawau Hunting Blocks
-  Public Conservation Land
-  Properties
-  Fence Line
-  Fence Gate

DISCLAIMER:

This map/plan is illustrative only and all information should be independently verified on site before taking any action. Copyright Auckland Council. Land Parcel Boundary information from LINZ (Crown Copyright Reserved). Whilst due care has been taken, Auckland Council gives no warranty as to the accuracy and plan completeness of any information on this map/plan and accepts no liability for any error, omission or use of the information. Height datum: Auckland 1946.

Kawau Island - All Quadrants

0 180 360 540
Meters

Scale @ A4
= 1:35,000

Date Printed:
1/05/2025



Auckland Council
Te Kaunihera o Tāmaki Makaurau